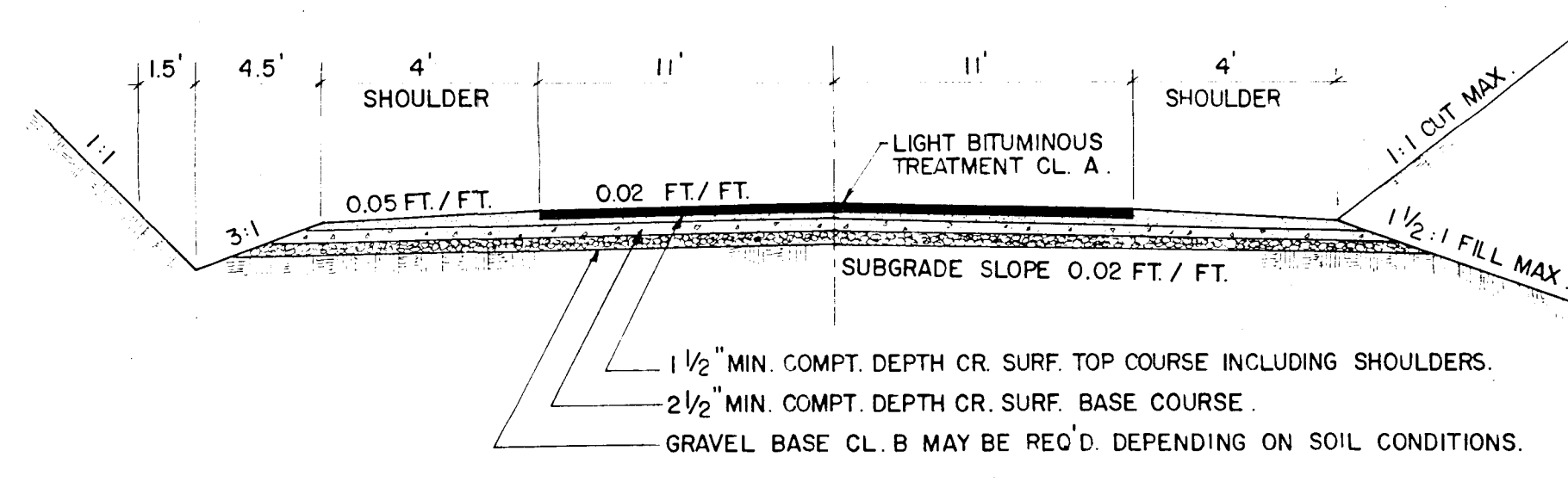
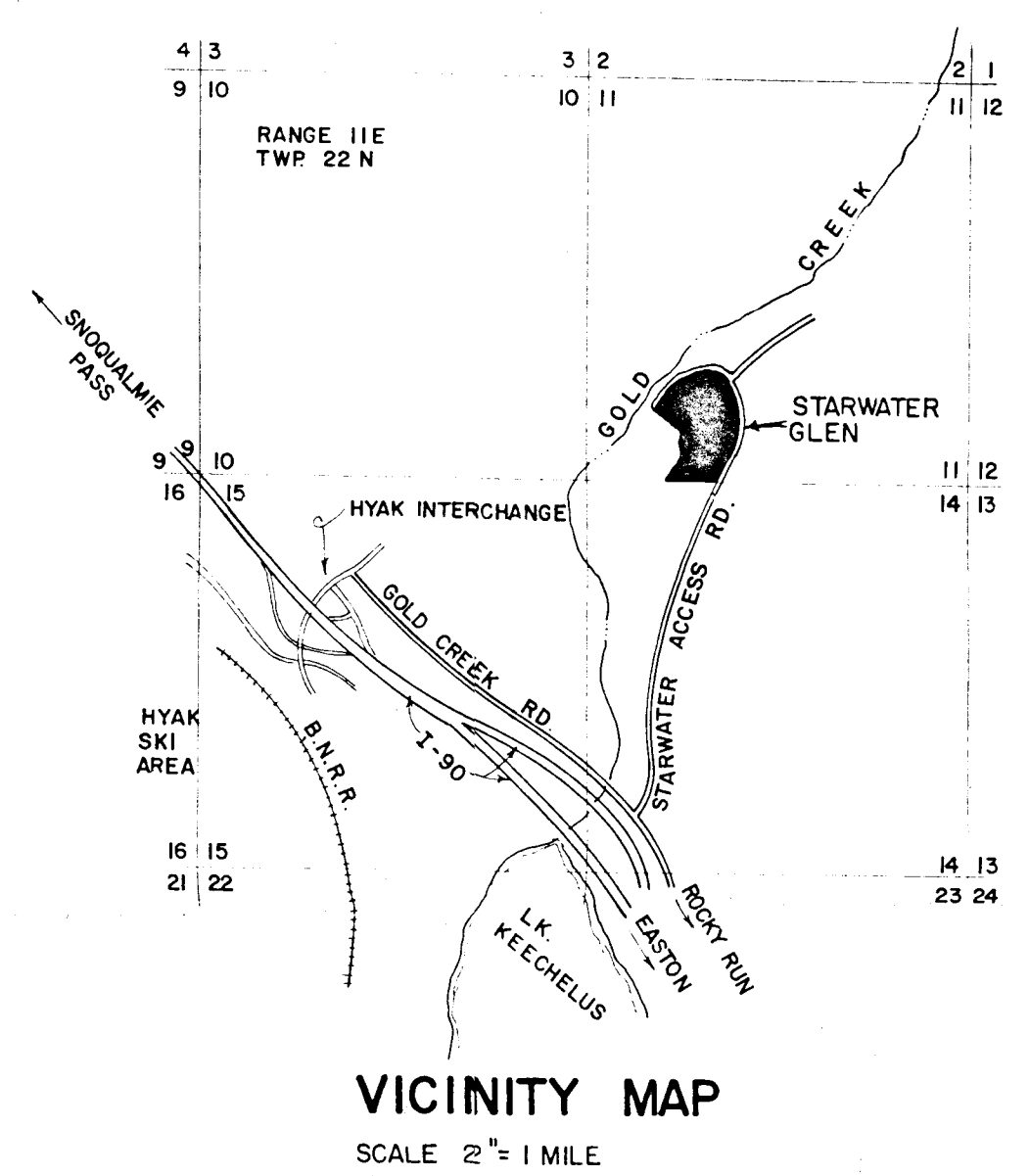
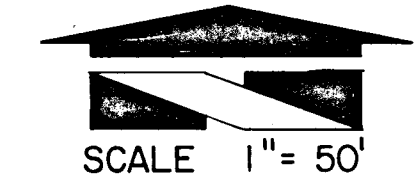


STARWATER GLEN

"A PLANNED RECREATIONAL
INTERVAL TIME-SHARE
COMMUNITY"



SITE DATA

LEGAL DESCRIPTION
PLAT OF STARWATER, DIVISION NO. 1 AS RECORDED IN RECORDS OF KITTITAS COUNTY, WASHINGTON UNDER RECORDING NO. 437637.

SECTION	TOWNSHIP	RANGE
11	22 NORTH	11 EAST

ACREAGE	ZONING	ROADS
25 ±	FOREST/RANGE	PRIVATE (PAVED)

NO. OF UNITS PROPOSED	DENSITY
168	6.72 UNITS / ACRE

PARKING STALLS	PERCENTAGE SITE DATA
GUEST / VISITOR - 62	BUILDINGS - 2.4 AC. (9.6%)
RESIDENT - 252	PARKING - 3.3 AC. (13.2%)
	OPEN SPACE - 19.3 AC. (77.2%)

BUILDING HEIGHT	SEWER	WATER
2 STORY-MAXIMUM (35')	KITTITAS COUNTY SEWER DISTRICT NO. 1	ON-SITE SYSTEM (D.S.H.S. STDS.)

FOR: STARWATER GLEN, INC.
33125 15TH AVENUE SOUTH
FEDERAL WAY, WASHINGTON 98003
453-5678

BARGHAUSEN CONSULTING ENGINEERS
LAND PLANNING AND DESIGN SPECIALISTS
6625 SO. 190TH STREET # 102 KENT, WASH. 98032
DATE: 10/15/82 JOB NO. 1050-982